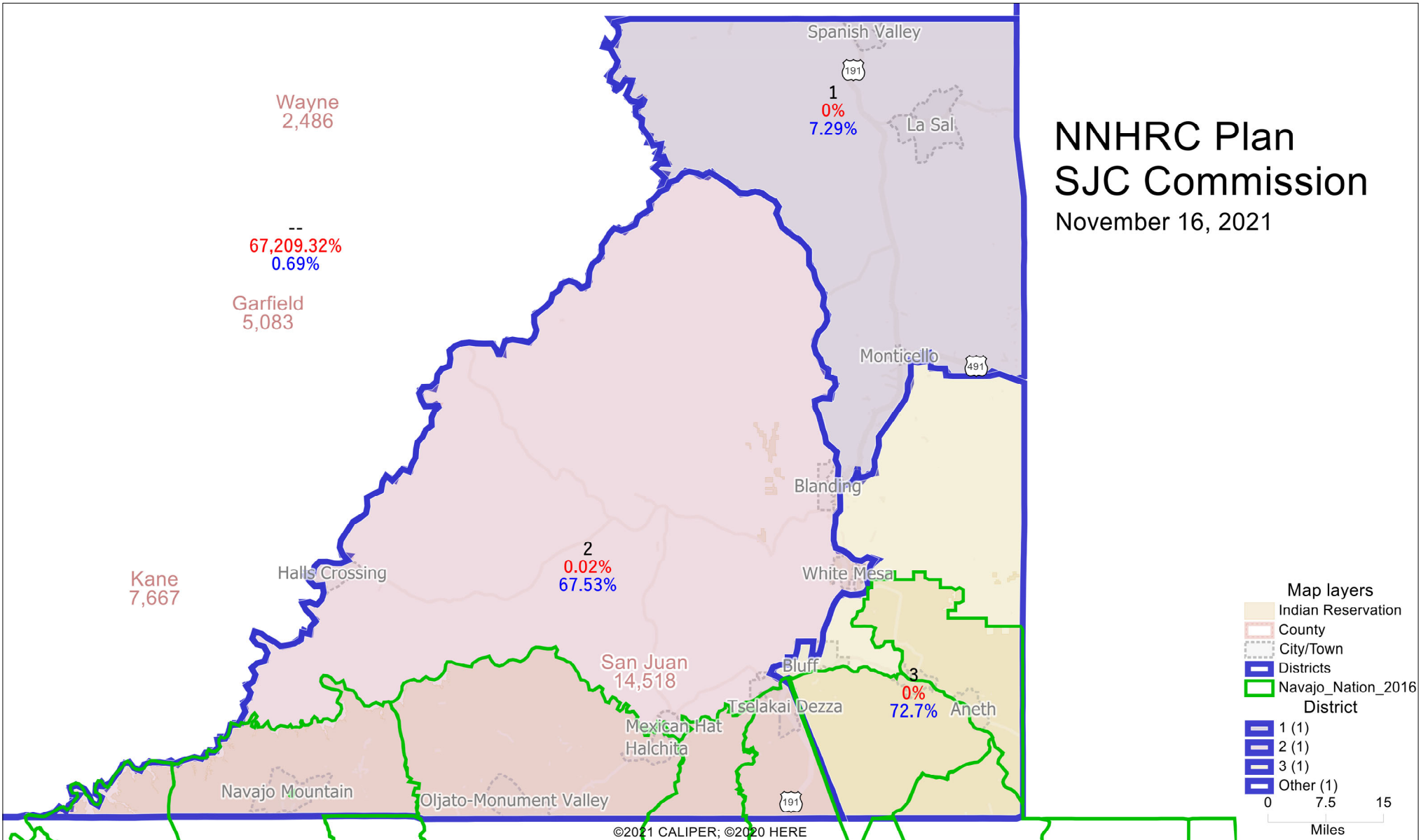


# NNHRC Plan SJC Commission

November 16, 2021



**Map layers**

- Indian Reservation
- County
- City/Town
- Districts
- Navajo\_Nation\_2016

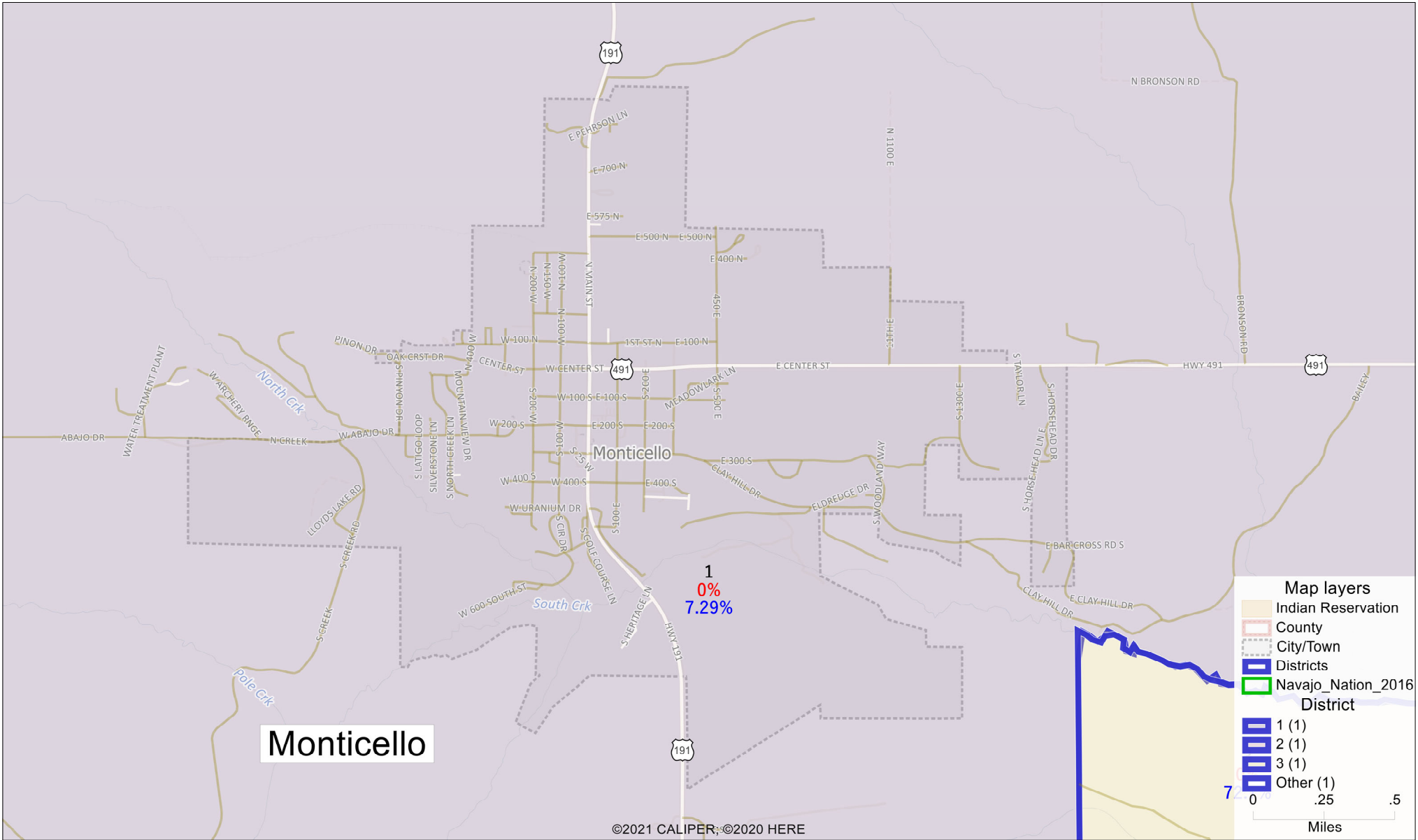
**District**

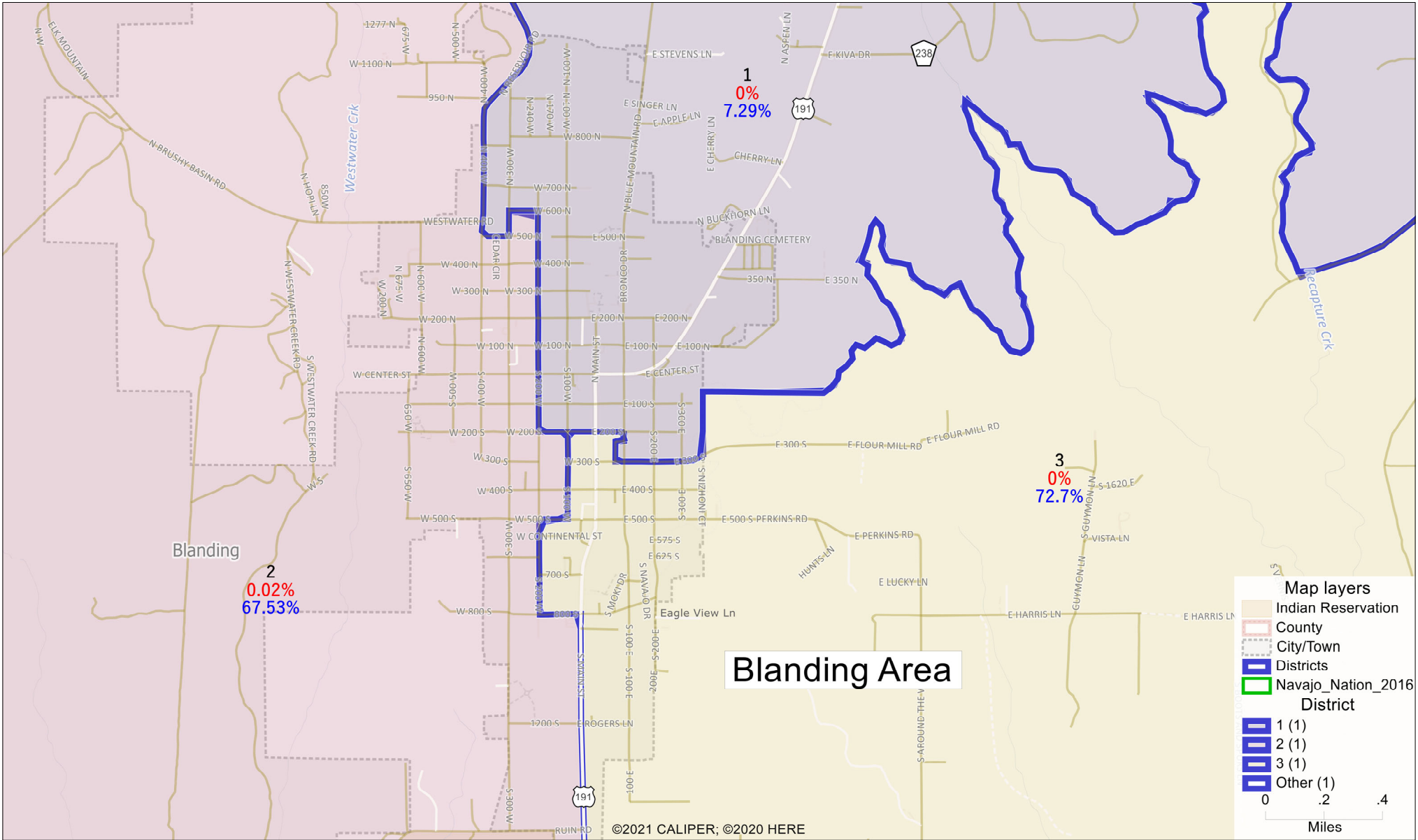
- 1 (1)
- 2 (1)
- 3 (1)
- Other (1)

0 7.5 15  
Miles

**Navajo Nation Human Rights Commission  
San Juan Commission Plan  
November 16, 2021**

| District | Population | Deviation | % Deviation | NH_Ind | % NH_Ind | NH18+_Ind | % NH18+_Ind | AP_Ind | % AP_Ind | 18+_Pop | % 18+_Pop | Hispanic Origin | % Hispanic Origin | NH_Wht | % NH_Wht |
|----------|------------|-----------|-------------|--------|----------|-----------|-------------|--------|----------|---------|-----------|-----------------|-------------------|--------|----------|
| 1        | 4,839      | 0         | 0.00%       | 370    | 7.65%    | 250       | 7.29%       | 531    | 10.97%   | 3,431   | 70.90%    | 447             | 9.24%             | 3,808  | 78.69%   |
| 2        | 4,840      | 1         | 0.02%       | 3,295  | 68.08%   | 2,315     | 67.53%      | 3,398  | 70.21%   | 3,428   | 70.83%    | 153             | 3.16%             | 1,202  | 24.83%   |
| 3        | 4,839      | 0         | 0.00%       | 3,521  | 72.76%   | 2,532     | 72.70%      | 3,654  | 75.51%   | 3,483   | 71.98%    | 147             | 3.04%             | 1,028  | 21.24%   |





**Map layers**

- Indian Reservation
- County
- City/Town
- Districts
- Navajo\_Nation\_2016

**District**

- 1 (1)
- 2 (1)
- 3 (1)
- Other (1)

0      .2      .4  
Miles

